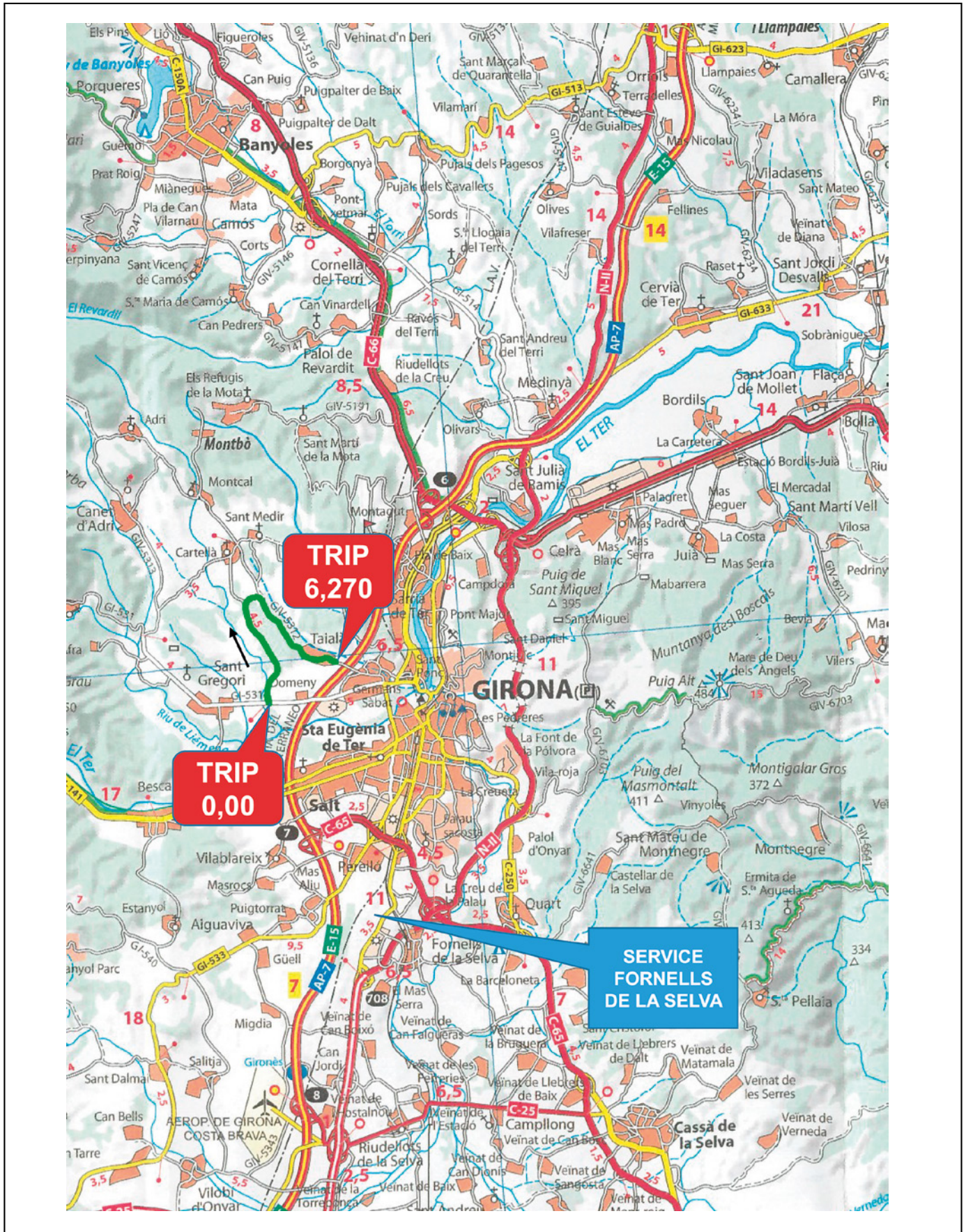
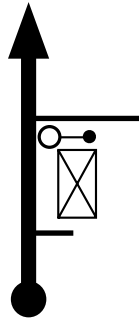

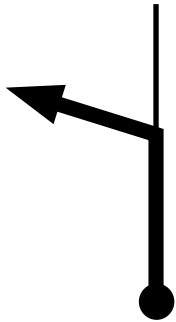
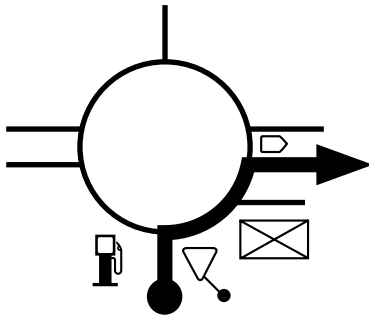




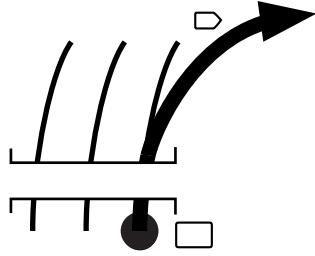


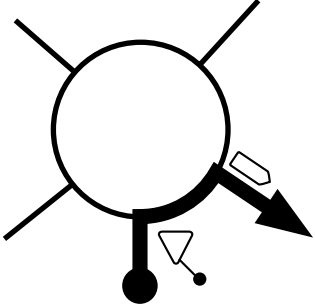
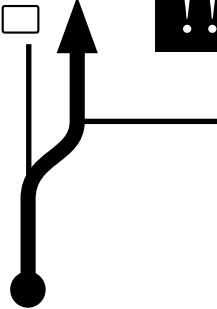
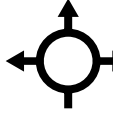
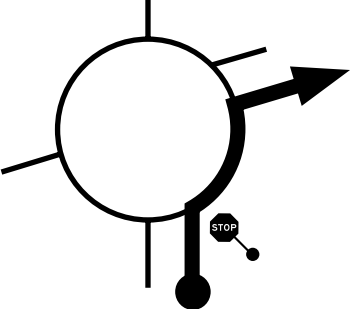
Mapa zona calibración



Total	Km Parcial · Partial	Dirección · Direction	Info.	Km Regr.
0,000	0,000		c/ Pla de la Seva Service OUT  N 41° 56 232 E 2° 47 768	11,409
0,050	0,050		c/ de la Torre de Rodés	11,359
0,262	0,212		N IIa N-II BARCELONA Aeroport Low Cost 95	11,147
0,880	0,618		N IIa E-15 AP-7 A-2 Figueres Perpignan	10,529
0,995	0,115		Gi 542 E-15 AP-7 A-2 Figueres Perpignan Mantenerse a la izquierda <i>Keep left</i>	10,414

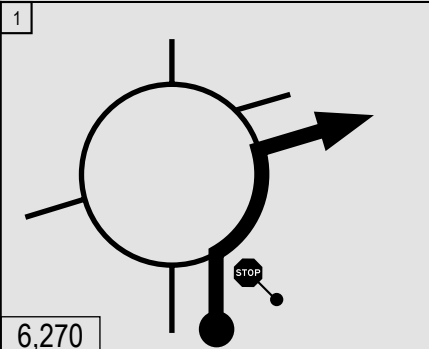
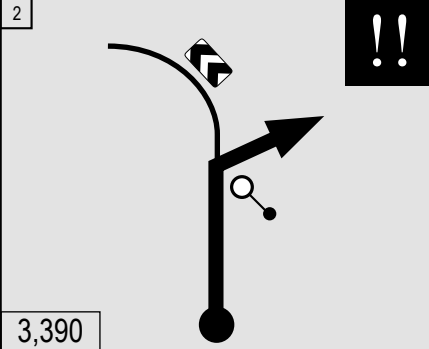

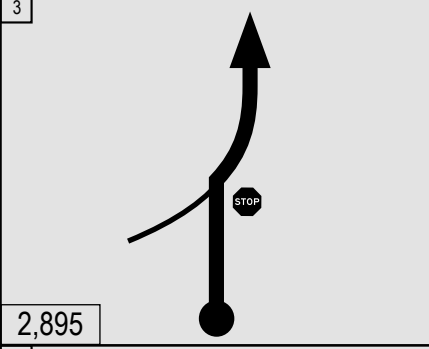
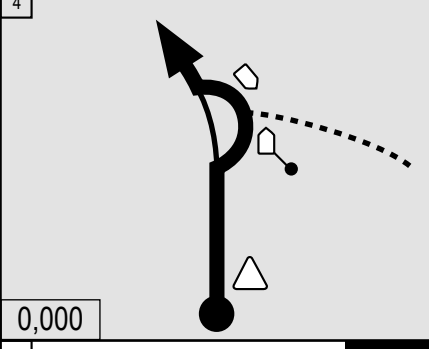

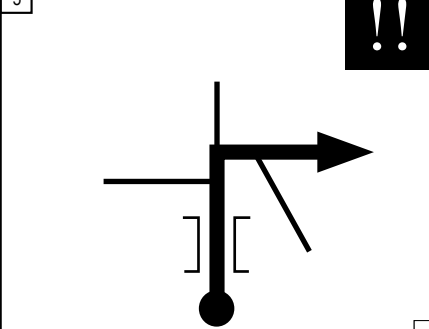
Etapa · Leg	Sección · Section	Sector	Dist.	Tiempo · Time	Media · Average	Pg.
-	-	-	11,409	-	-	C2

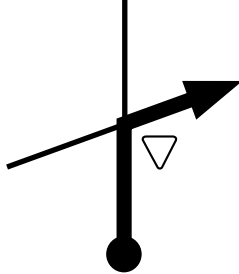
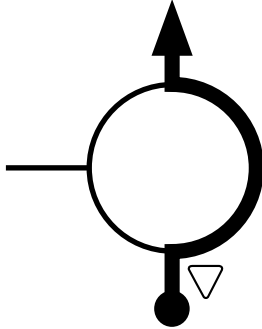
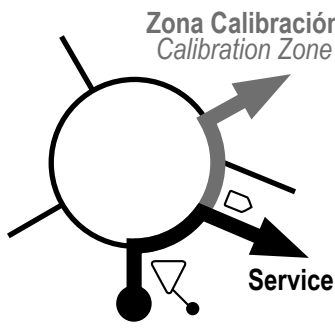

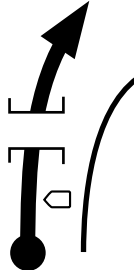

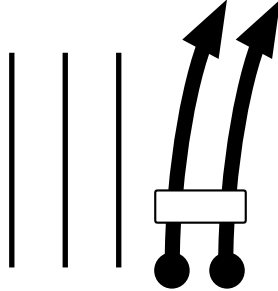
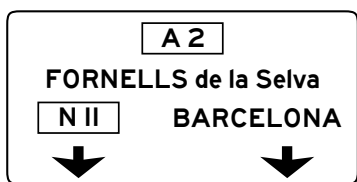
Service OUT	Zona de Calibración
-------------	---------------------

Total	Km Parcial · Partial	Dirección · Direction	Info.	Km Regr.
8,935	7,940	<div style="border: 1px solid black; padding: 5px;"> <div style="text-align: right; font-size: small;">6</div>  </div>	<div style="border: 1px solid black; padding: 5px;"> <p style="text-align: center;">AP 7</p> <div style="display: flex; justify-content: space-around; align-items: center;"> <div style="border: 1px solid black; padding: 2px;">  </div> <div style="border: 1px solid black; padding: 2px;">  </div> </div> <p style="text-align: center;">Mantenerse a la derecha <i>Keep right</i></p> </div>	2,474
9,680	0,745	<div style="border: 1px solid black; padding: 5px;"> <div style="text-align: right; font-size: small;">7</div>  </div>	<div style="border: 1px solid black; padding: 5px;"> <p style="text-align: center;">Gi 531</p> <div style="border: 1px solid black; padding: 5px; margin: 10px auto; width: 150px;"> <p style="font-size: small; margin: 0;">Gi-531</p> <p style="margin: 0;">Sant Gregori</p> </div> </div>	1,729
11,200	1,520	<div style="border: 1px solid black; padding: 5px;"> <div style="text-align: right; font-size: small;">8</div>  </div>	<div style="border: 1px solid black; padding: 5px;"> <p style="text-align: center;">Gi 531 (Lateral)</p> <div style="border: 1px solid black; padding: 5px; margin: 10px auto; width: 150px;"> <p style="font-size: x-small; margin: 0;">ST. GREGORI LES PLANES D'HOSTOLES</p> <div style="text-align: center;">  </div> <p style="font-size: x-small; margin: 0;">Joeria Nord Cartellà</p> </div> </div>	0,209
11,409	0,209	<div style="border: 1px solid black; padding: 5px;"> <div style="text-align: right; font-size: small;">9</div>  </div>	<div style="border: 1px solid black; padding: 5px;"> <p style="text-align: center;">Carretera de Cartellà</p> <div style="display: flex; justify-content: space-around; align-items: center;"> <div style="border: 2px solid black; padding: 10px; text-align: center;"> <p style="font-size: 2em; margin: 0;">STOP</p> </div> <div style="text-align: center;"> <p style="font-size: 1.5em; margin: 0;">TRIP</p> <p style="font-size: 1.2em; margin: 0;">0,000 km</p> <p style="font-size: 1.2em; margin: 0;">Joeria Nord</p> <p style="font-size: 1.2em; margin: 0;">Cartellà</p> </div> </div> <div style="border: 1px solid black; padding: 2px; font-size: x-small; margin-top: 5px;"> <p>N 41° 59 420 E 2° 46 462</p> </div> </div>	0,000

Etapa · Leg	Sección · Section	Sector	Dist.	Tiempo · Time	Media · Average	Pg.
-	-	-	19,645	-	-	C3

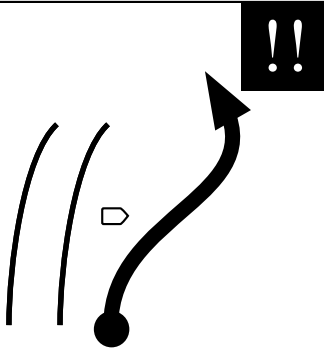



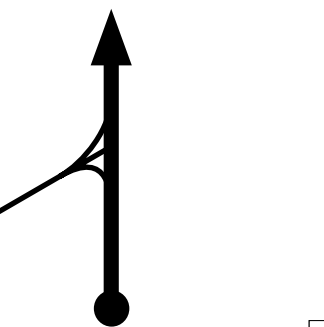
Zona de Calibración	Service IN
---------------------	------------

Total	Km Parcial · Partial	Dirección · Direction	Info.	Km Regr.
0,000	0,000		Carretera de Cartellà STOP TRIP 0,000 km Inicio Zona de Calibración <i>Start Calibration Zone</i> N 41° 59 420 E 2° 46 462	19,645
2,88X	2,88X		Local  Poco visible / Estrecho <i>Poor visible / Narrow</i>	16,76X
3,37X	0,49X		GiV 5312	16,27X
6,270	2,89X		GiV 5312  Cementiri TRIP 6,270 km Fin Zona de Calibración <i>End Calibration Zone</i> N 41° 59 875 E 2° 47 657	13,375
6,820	0,550		c/ Castell de Montgrí	12,825

Total	Km Parcial · Partial	Dirección · Direction	Info.	Km Regr.
7,000	0,180	<div style="border: 1px solid black; padding: 2px; width: 20px; margin: 0 auto;">6</div>  <div style="background-color: black; color: white; padding: 2px; width: 20px; margin: 0 auto;">!!</div>	c/ de Cartellà	12,645
7,390	0,390	<div style="border: 1px solid black; padding: 2px; width: 20px; margin: 0 auto;">7</div> 	c/ de Canet d'Adri	12,255
7,690	0,300	<div style="border: 1px solid black; padding: 2px; width: 20px; margin: 0 auto;">8</div> 	c/ de Canet d'Adri x AP 7 	11,955
7,915	0,225	<div style="border: 1px solid black; padding: 2px; width: 20px; margin: 0 auto;">9</div> 	AP 7 	11,730
15,250	7,335	<div style="border: 1px solid black; padding: 2px; width: 20px; margin: 0 auto;">10</div> 	AP 7  Mantenerse a la derecha <i>Keep right</i>	4,395

Etapa · Leg	Sección · Section	Sector	Dist.	Tiempo · Time	Media · Average	Pg.
-	-	-	19,645	-	-	C5


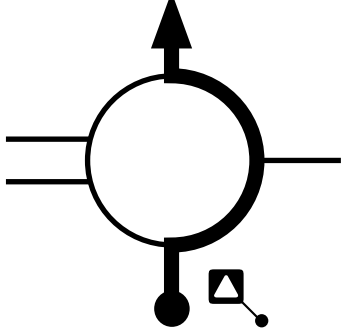

Zona de Calibración	Service IN
---------------------	------------

Total	Km Parcial · Partial	Dirección · Direction	Info.	Km Regr.
16,725	1,475		<p>N IIa</p> <p>GIRONA</p> <p>Mantenerse a la derecha <i>Keep right</i></p>	2,920
17,500	0,775		<p>N IIa</p> <p>Girona</p>	2,145
18,170	0,670		<p>N IIa</p> <p>Girona</p>	1,475
18,875	0,705		<p>c/ de les Mercaderies</p> <p>Estació de Mercaderies CLH</p>	0,770
19,190	0,315		<p>c/ de les Mercaderies</p>	0,455



Etapa · Leg	Sección · Section	Sector	Dist.	Tiempo · Time	Media · Average	Pg.
-	-	-	19,645	-	-	C6

Zona de Calibración	Service IN
---------------------	------------

Total	Km Parcial · Partial	Dirección · Direction	Info.	Km Regr.
19,340	0,150	<div style="text-align: center;">  </div>	c/ Pla de la Selva	0,305
19,645	0,305	<div style="text-align: center;">  </div>	c/ Pla de la Selva <div style="text-align: center;">  Service IN </div>	0,000